
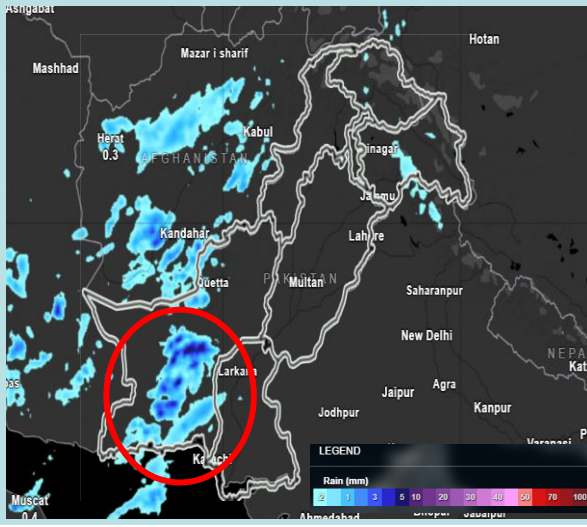




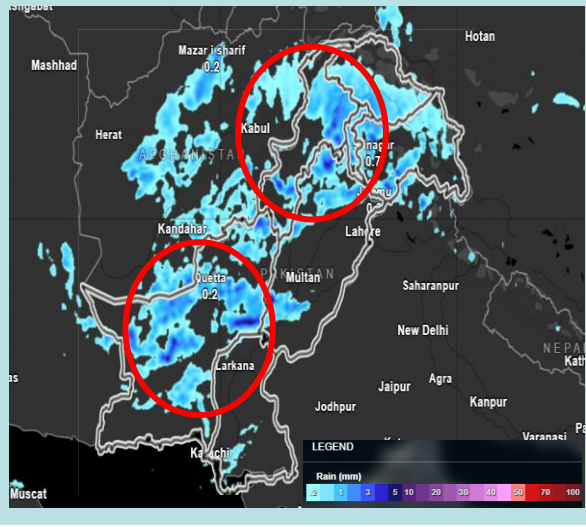
16th April 2024



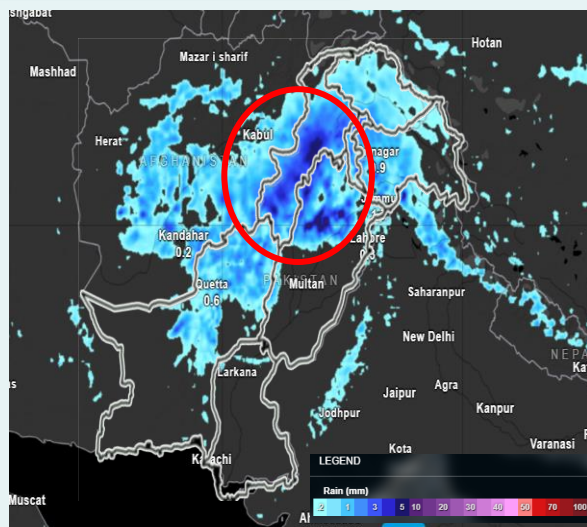
17th April 2024



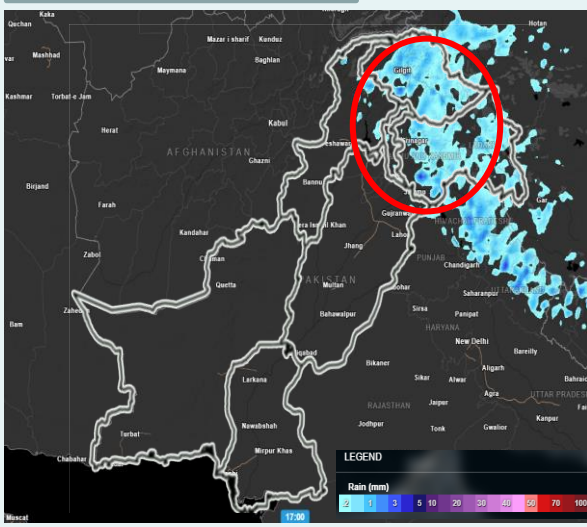
18th April 2024



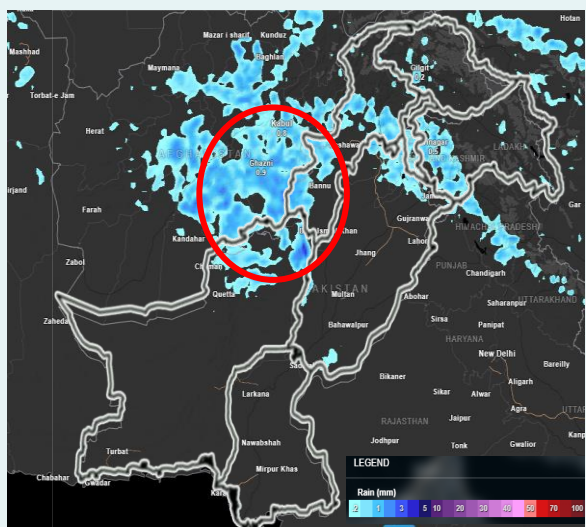
19th April 2024

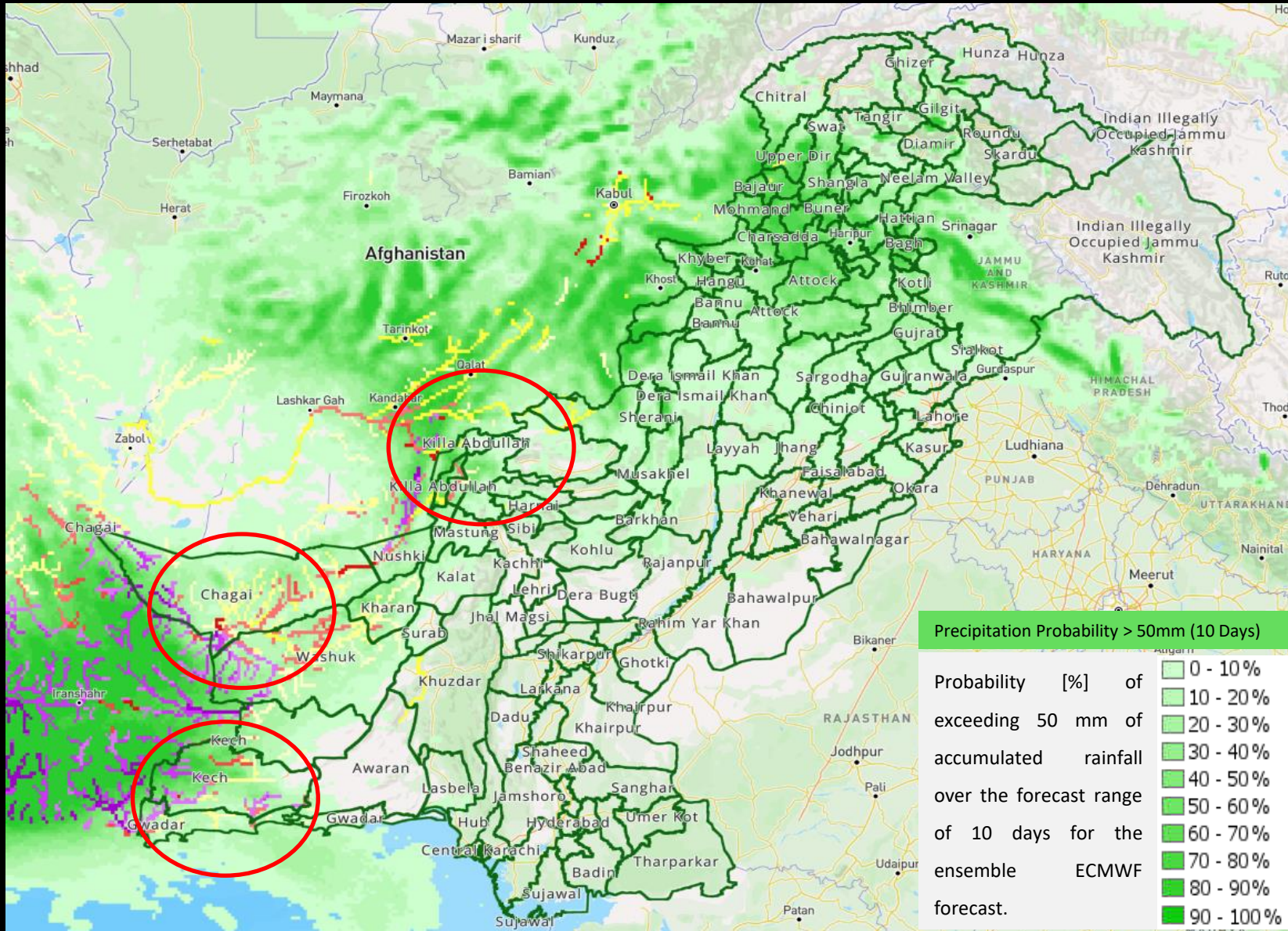


20th April 2024



21st April 2024



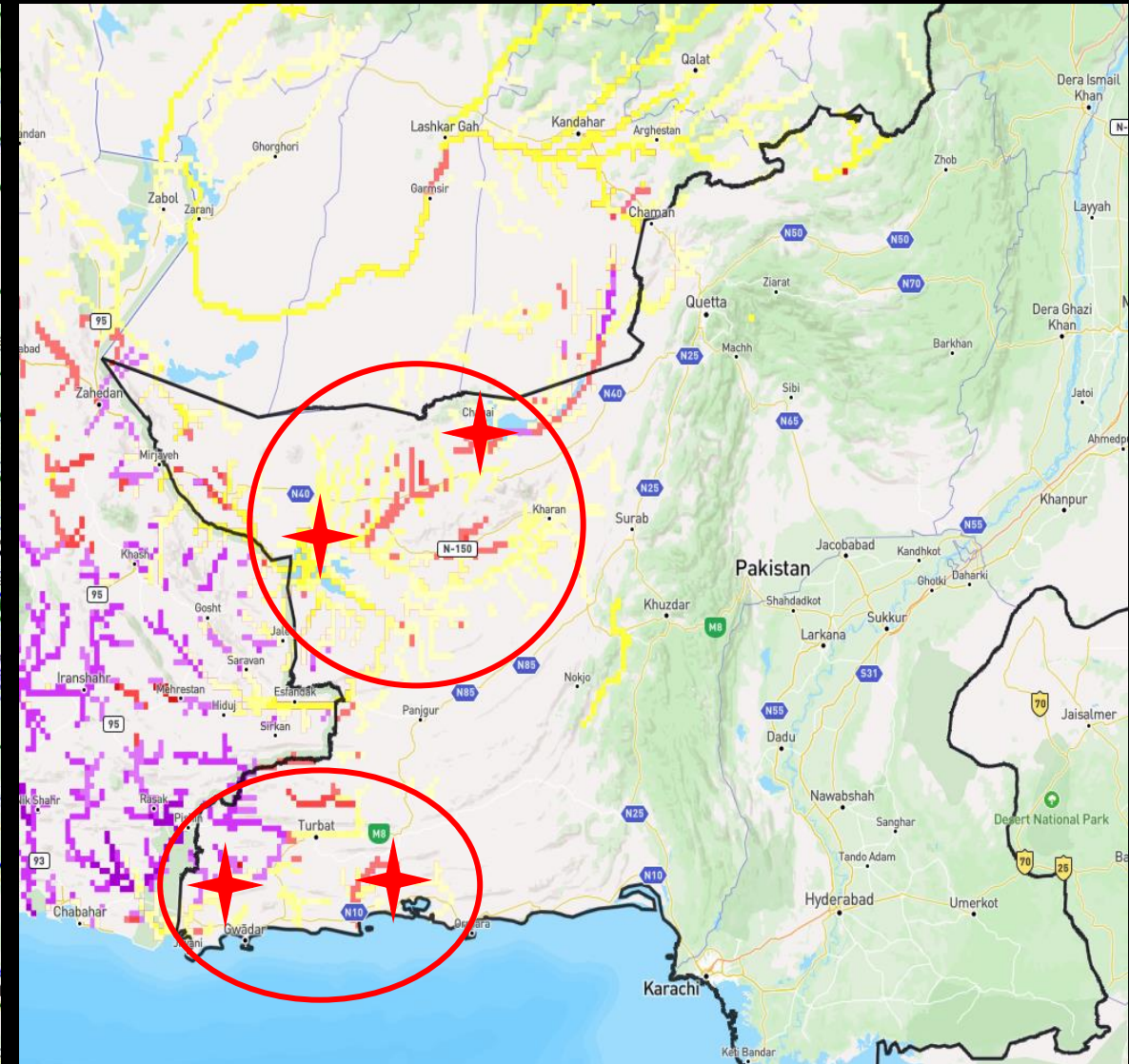
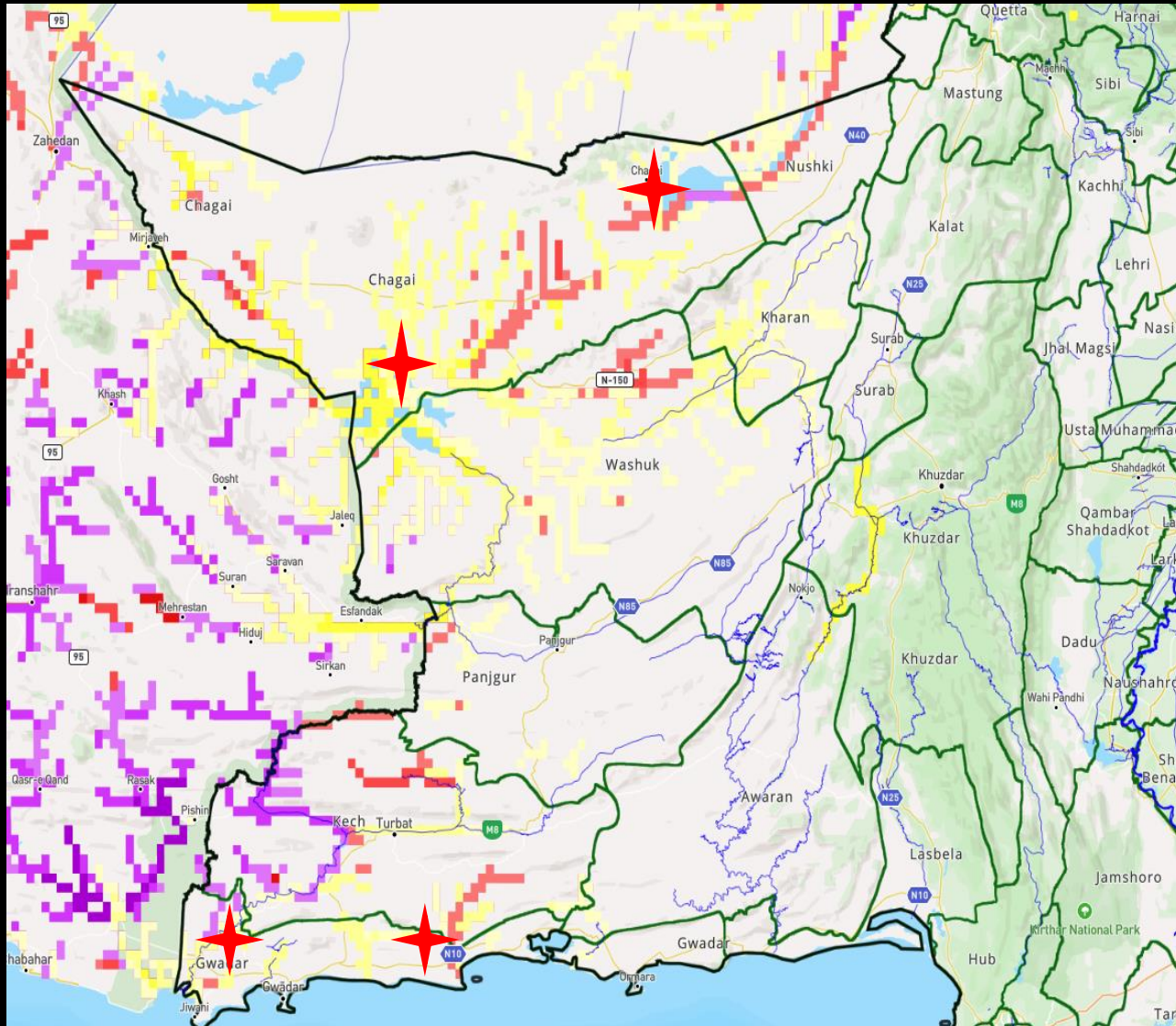


Potential Impact

- **Heavy/torrential rains** may generate **flash flood** in local nullahs of Khuzdar, Ziarat, Zhob, Sherani, Muslim Bagh, Quetta, Pishin, Kech, Panjgur, Gwadar and Turbat.
- **Flooding** may also occur in **Low lying areas** during the forecast period.
- Moderate to Heavy rainfall may generate **flash-flooding** in local nullahs/Streams of Southern western Baluchistan in the forecast period.
- **Tourists** are advised to **remain cautious** during the spell and check weather updates before traveling.
- **Electricity /other utility services** may get disrupted.

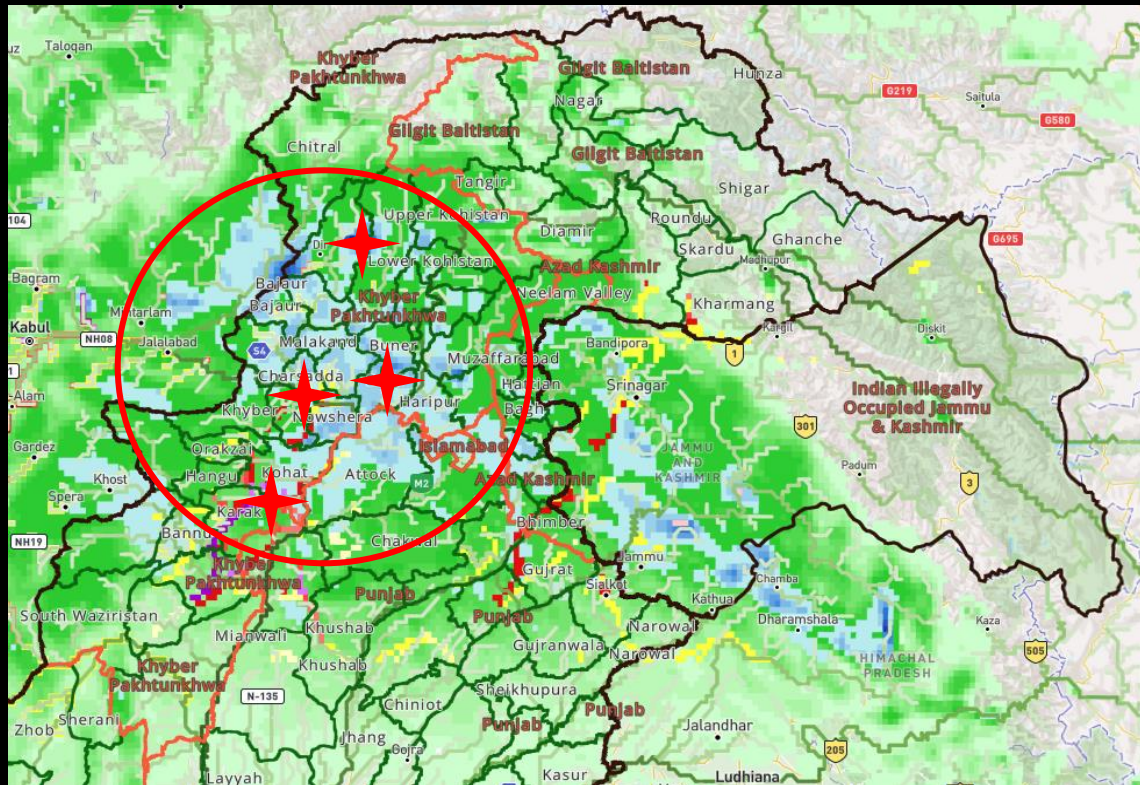


Likely Exposed Areas of Balochistan for Urban/Flash Flooding

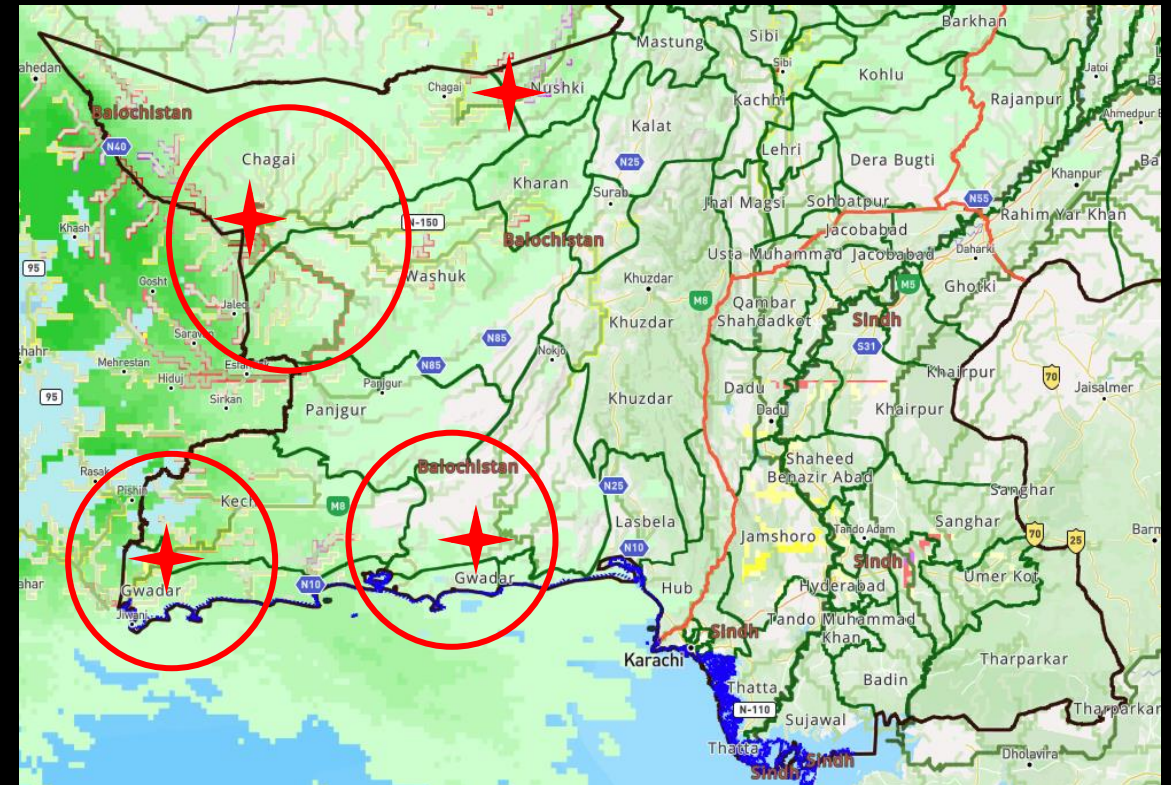




According to the weather forecast, significant rainfall is anticipated in Khyber Pakhtunkhwa (KP) & Balochistan Province till 21st April 2024. These moderate to heavy rains are likely to cause a surge in water levels within streams and nullahs (ephemeral streams). This rapid rise in water volume can lead to riverine/flash flooding, posing a potential threat to life and property in vulnerable areas.



Khyber Pakhtunkhwa



Balochistan



Likely Exposed Areas of Khyber Pakhtunkhwa for Urban/Flash & Riverine Flooding

